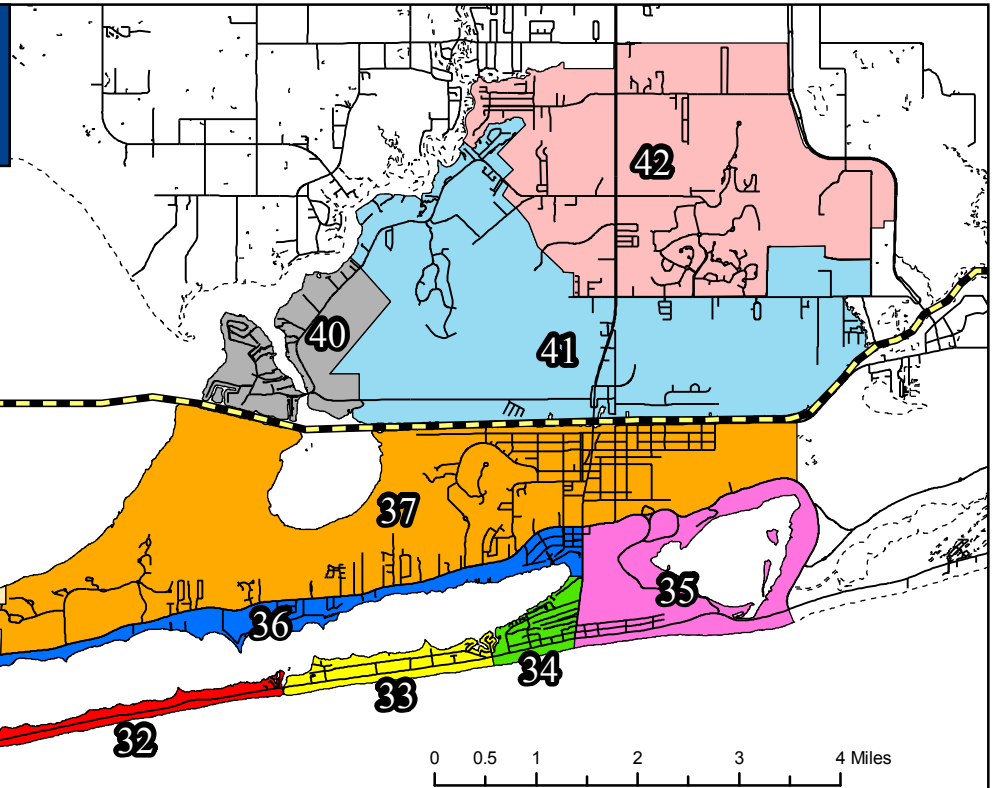


For Emergency Preparation Guidelines from FEMA:

<http://www.fema.gov>
<http://www.ready.gov>



Baldwin Co. Hur. Evac. Zone 2 ↑

Baldwin Co. Hur. Evac. Zone 1 ↓









South Baldwin County Hurricane Evacuation Zones

<http://www.co.baldwin.al.us> - Go to the "Emergency Management" link for this map and the Baldwin County Preparation Guide, Evacuation Routes, and Storm Shelters.



Emergency Districts 2011-2012

Emergency Districts for hurricanes and other emergencies, for more information, see the City's website: <http://www.gulfshoresal.gov/prepare>




Gulf Shores Emergency Districts 30 - 37 – Decals required for re-entry.

-  30 Western end of Fort Morgan Rd. to Martinique Blvd.
-  31 Martinique Blvd. to the western side of the Peninsula subdivision, including Bon Secour National Refuge and the properties north of the Refuge and Fort Morgan Rd.
-  32 Western end of Hwy. 182 W. to Lee Callaway Bridge.
-  33 Lee Callaway Bridge to W. 8th St.
-  34 W. 8th St. to Gulf Shores Pkwy.
-  35 East of Gulf Shores Pkwy. to Co. Rd. 2 but south of E. Fort Morgan Rd.

Gulf Shores Emergency Districts 30 - 37 – Decals required for re-entry.

-  36 South of Fort Morgan Road from the eastern side of the Bon Secour National Wildlife Refuge to Gulf Shores Pkwy.
-  37 South of the Intracoastal Canal north of Fort Morgan Rd from Peninsula Subdivision to the Orange Beach City Limits.

Gulf Shores Emergency Districts 40 - 42 – Decals not required for re-entry.

-  40 Plash Island and low lying areas of County Rd 6 W south and west of Harris Cir. and areas along Oyster Bay Rd. north of Oyster Bay.
-  41 Areas south and west of the Gulf Shores Sportsplex on Co. Rd. 6, south of W. 36th St. and Cotton Creek Blvd. south of Craft Farms, and areas south of Burkowski Ln. to the Orange Beach City Limits.
-  42 Areas north of District 40 including Craft Farms, County Roads 8 East and West, County Road 6 East, and County Road 6 West to the Gulf Shores Sportsplex.

